



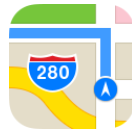
Technoacademy™
Inform. Inspire. Imagine.

//Lab

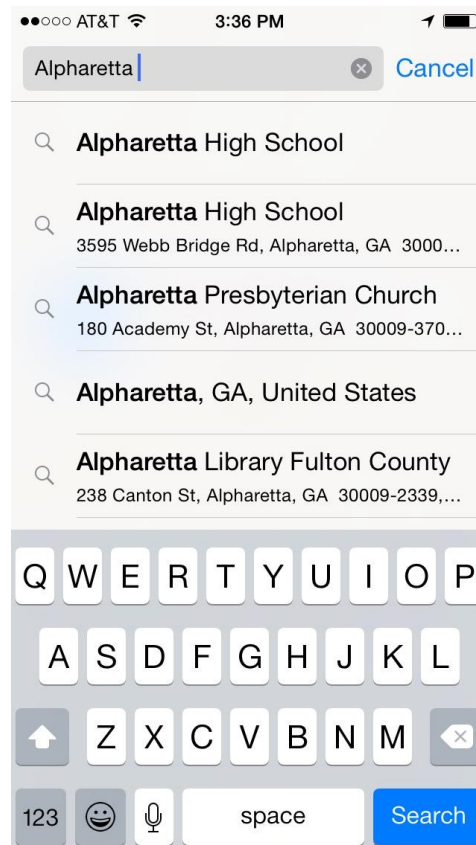
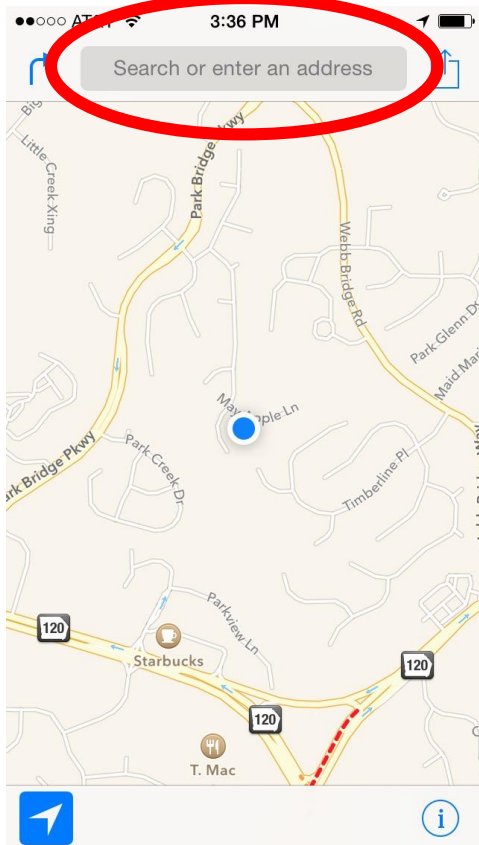
Maps

Need directions? Now you can use your phone as your personal navigator.

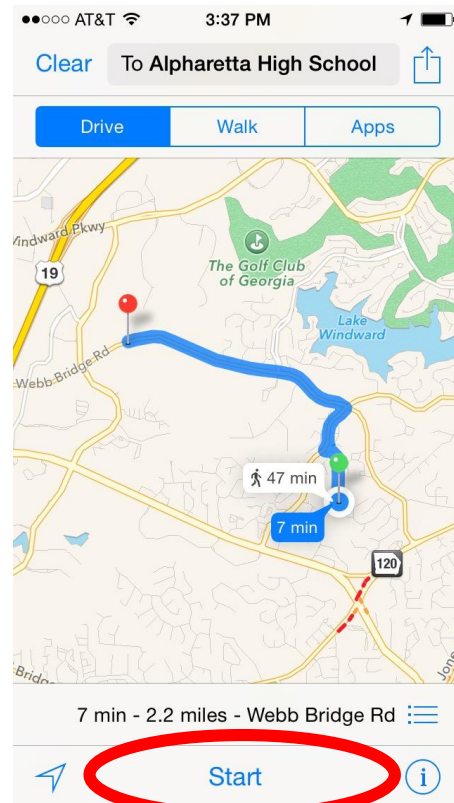
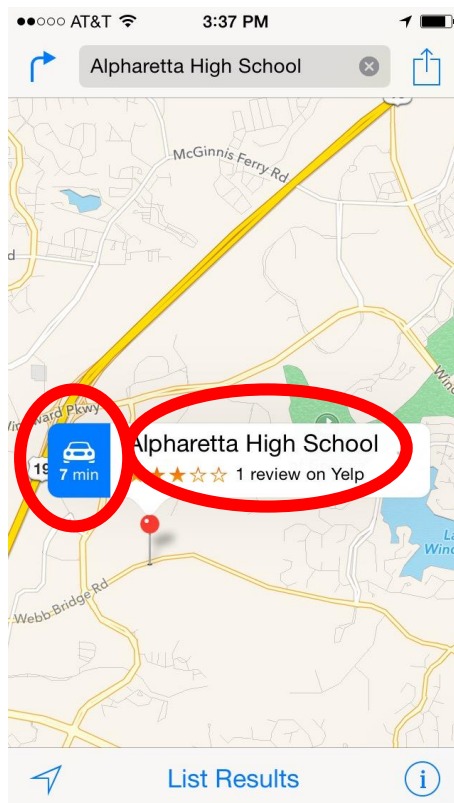
1. Open the Maps app.



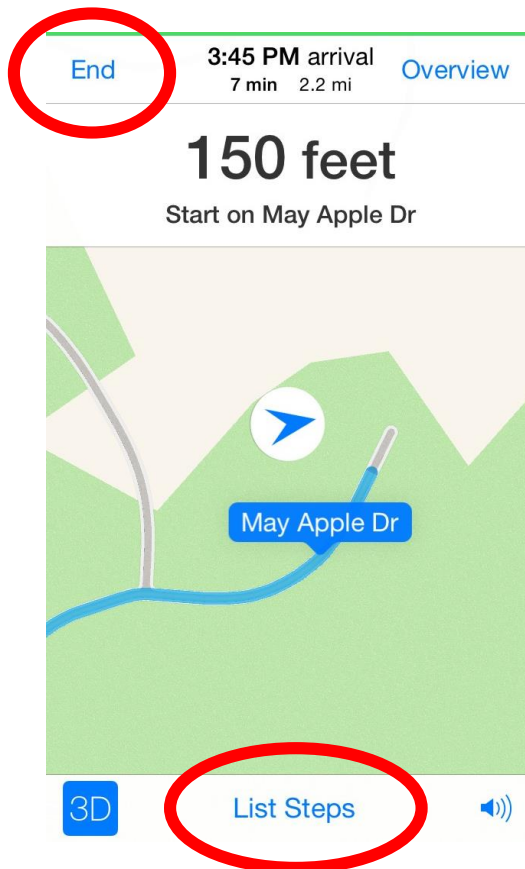
2. "Search" for a specific place on the Search bar. You can use this bar to search for anything from direct addresses to names of the actual place you would like to go to. For instance, you can type in Dunkin' Donuts and the app will show you the closest locations.



3. Click on the name on the map for a place description. Select the car icon to get directions from your current location and select "Start" on the bottom bar to begin the route. The app will then give you an estimated drive time to get to the place you are going to (for instance, in the picture below, it takes 7 minutes to get to Alpharetta High School). NOTE: You should have on your Location so that your device knows where you are. Turn this on in Settings > Privacy > Location Services > On.



4. Click on the screen to view options. To view list of directions, click "List Steps." To end active route, select "End" on the top left screen. You can then type in another address to go again!



5. There are some other apps that might better suit your needs. Google Maps is another navigation service that offers voice navigation and integrates locations between devices (assuming you are logged into your Google account on all devices).

Phone: (470) 222-5194

Email: content@technocademy.org

Website: www.technocademy.org